















McHenry County Future Land Use Draft

-  Water
-  TOD Existing Station
-  TOD Future Station
-  Existing Earth Extraction
-  Open Space
-  Environmentally Sensitive Area
-  Incorporated Areas
-  Government / Institutional / Utilities
-  Retail
-  Office / Research / Industrial
-  Mixed Use
-  Residential (<1 acre lots)
-  Estate (1 - 5 acre lots)
-  Agricultural

